
















# Town of Hillsdale Columbia County, NY


## North Hillsdale Hamlet Zoning Districts

-  Town Boundary
-  Surrounding Town Boundaries
- Roads**
-  State
-  County
-  Town
-  Private
-  Other
-  Railroads (Abandoned)
-  Property Boundaries (2007)
-  Water
-  Streams
- Zoning Districts**
-  HM - Hamlet Mixed-Use
-  HB - Highway Business
-  RU - Rural
-  SC - Stream Corridor Overlay District

### Data Sources and Other Notes:

Municipal Boundaries - NYS Office of Cyber Security and Critical Infrastructure Coordination (CSCIC)  
 Roads - CSCIC  
 Railroads - CSCIC  
 Water and Streams - NYS Department of Environmental Conservation  
 Property Boundaries - Columbia County Real Property Tax Department  
 Zoning Districts - Digitized by Don Meltz from Scanned Copies of the Zoning Map Included in the Town of Hillsdale Comprehensive Plan, Revised 6/20/2000

The Town of Hillsdale is a member of the NYS GIS Data Sharing Cooperative



Map Date:  
3-28-2008



**PLANNING AND GIS**

**DON MELTZ**

|  |  |
|--|--|
| <p><a href="http://www.donmeltz.com">www.donmeltz.com</a><br/>         P. O. Box 205<br/>         Columbiaville, NY<br/>         12050</p> | <p>phone: 518-799-5412<br/>         fax: 518-799-2156<br/>         mobile: 518-929-4806<br/>         email: <a href="mailto:don@donmeltz.com">don@donmeltz.com</a></p> |
|--|--|

